

A COMPLETE sett of new charts:
containing the North-Sea, Cattegatt,
and Baltick... / the whole collected
together, revised and approved of
by Sr. John Norris... and published

by his order. — London: Printed
for Thomas Page, William and Fisher
Mount..., 1728. — [2], [10] h. de
map., [11] de map. pleg.; Fol. mar-
ca mayor
Port. fileteada, con exc. real. —

Las h. de map. y de map. pleg.
son dobles y calc.

1. Gostas - Atlas
 2. Kestoldea -
Atlasak
 3. Mares y océanos - Atlas
 4. Itsaso - oceanoak - Atlasak I.
- Norris, John Alexander, ed. lit.

R. 3506 Enc. piel, deteriorada

A
COMPLEAT SETT
OF
NEW CHARTS,

CONTAINING

The *North-Sea, Cattegatt, and Baltick*; wherein the *Headlands, Islands, Soundings, Banks, Shoals and Dangers* are laid down in their proper Places, and the Errors of the former *Charts* Corrected, by the *Observations* of the *British Officers* belonging to the Squadron employ'd in those Seas.

ALSO

Draughts of several particular Parts of the Coast, which contain *Roads, Bays, Harbours, Fuers and Passages* at large. being Preferable to any one of this Kind heretofore Published.

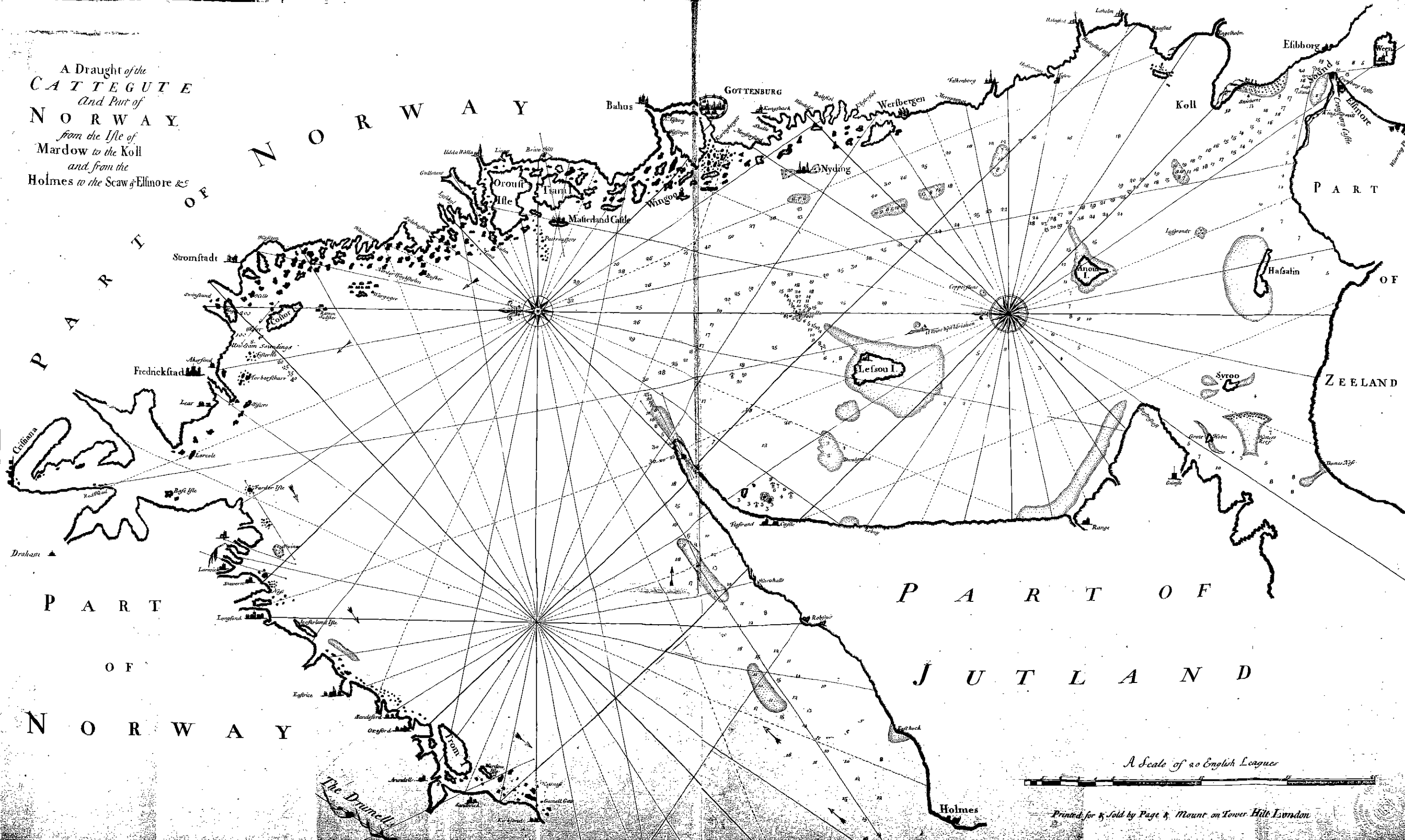
The Whole Collected together, Revised and approved of by *S^r JOHN NORRIS, Kt. Admiral* of the *Blew, &c.* Who Commanded the *British Squadron* employ'd in those Seas several Years; and Publised by His Order.



LONDON:

Printed for *Thomas Page, William and Fisher Mount*, at the *Postern on Tower Hill*.
MDCCLXXXVIII.

A Draught of the
CATTEGUT
And Part of
NORWAY
from the Isle of
Mardow to the Koll
and from the
Holmes to the Scaw & Ellmore &c

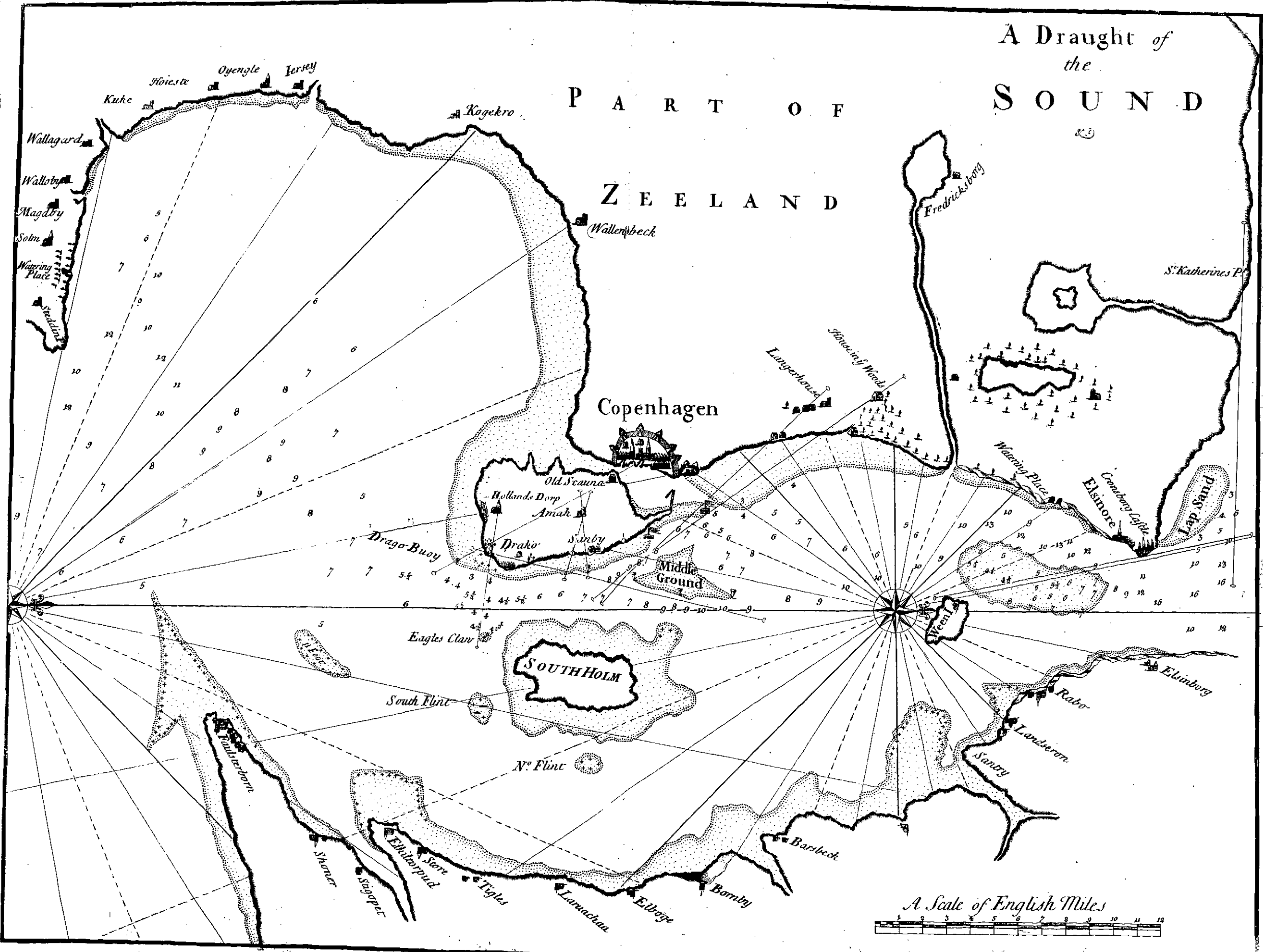


A Scale of 20 English Leagues

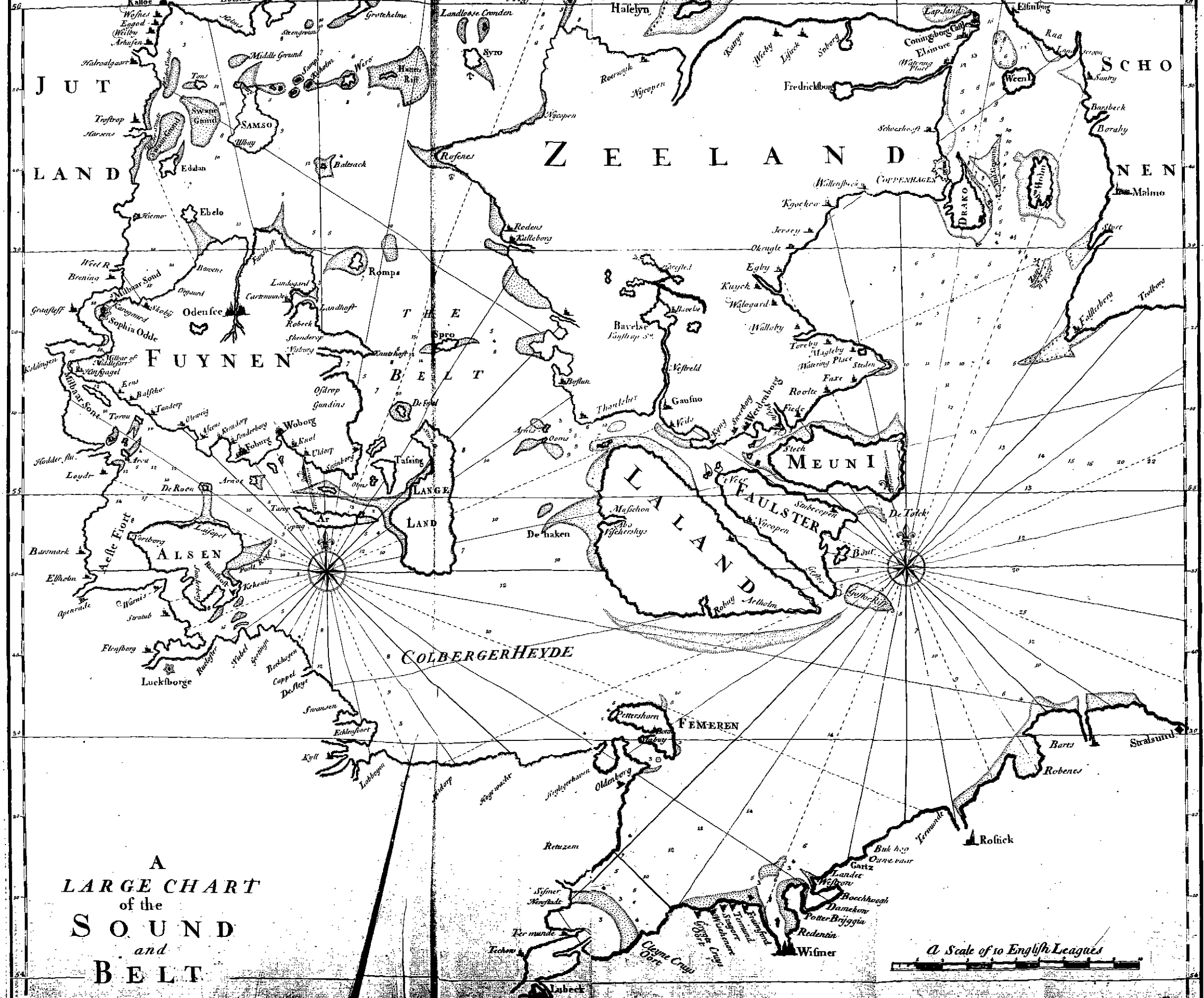
Printed for & Sold by Page & Mount on Tower Hill London

A Draught of
the
SOUND

PART OF
ZEE LAND

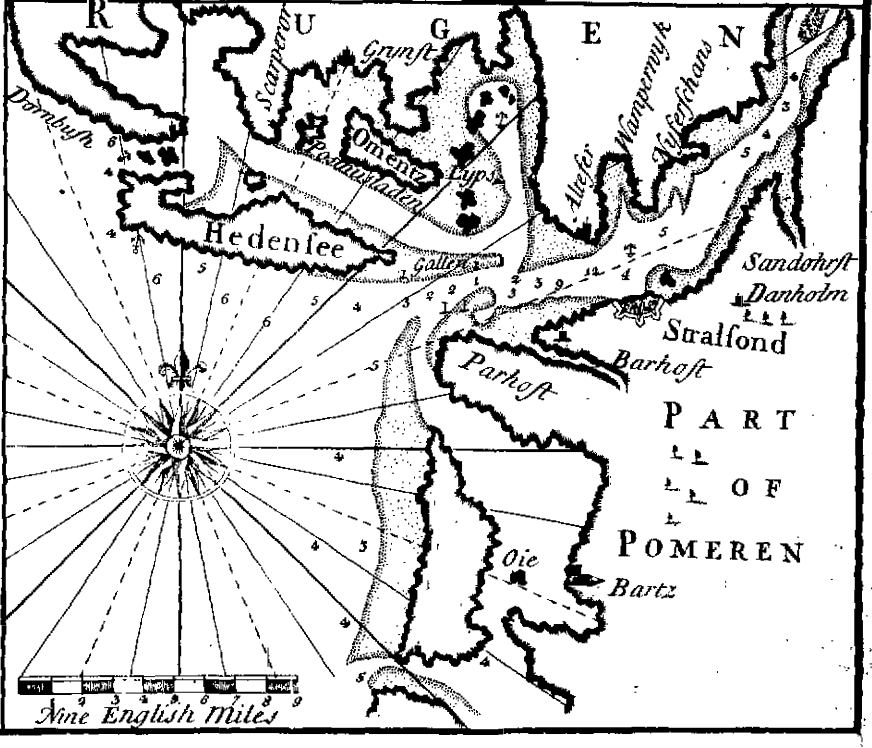
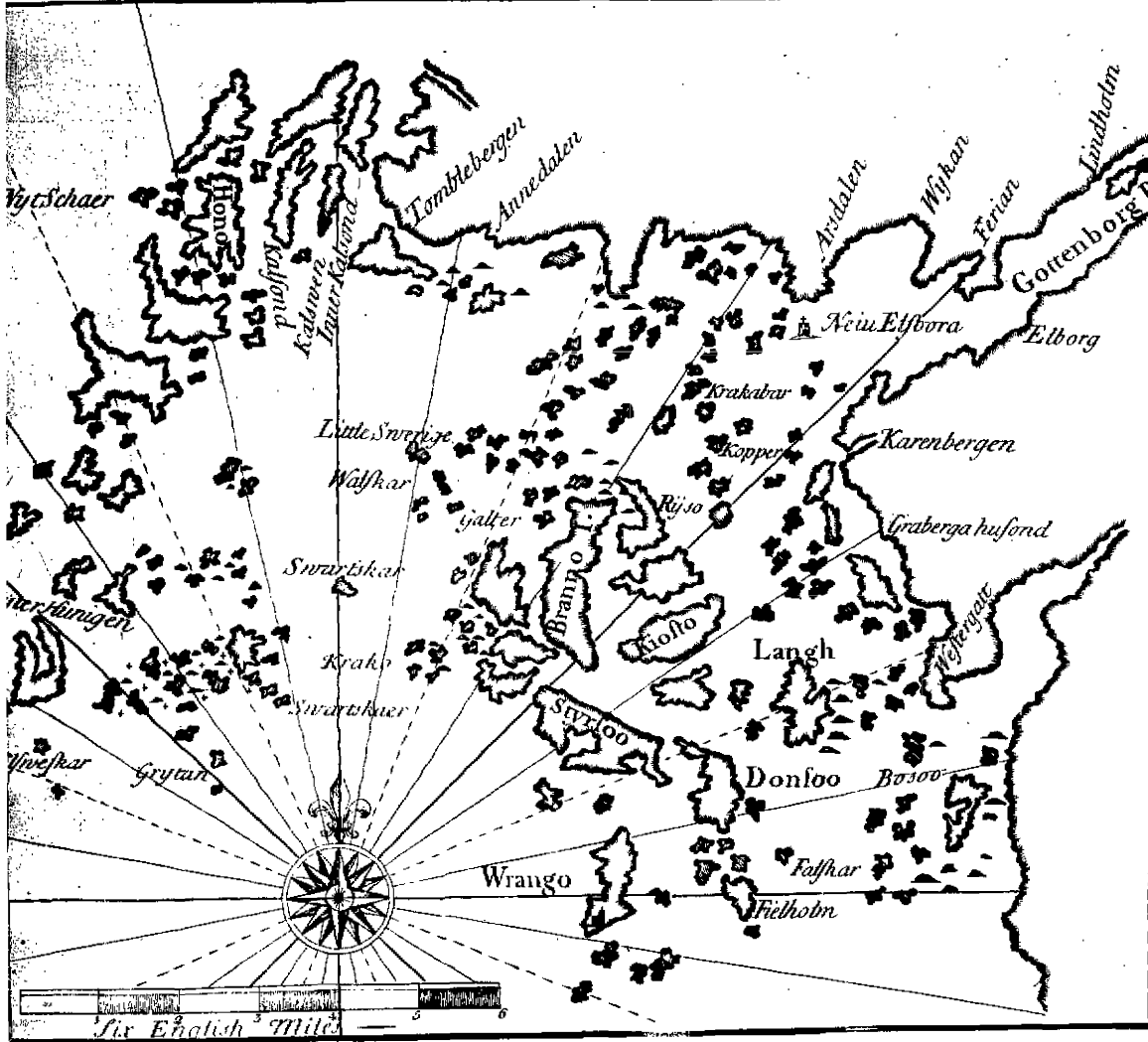
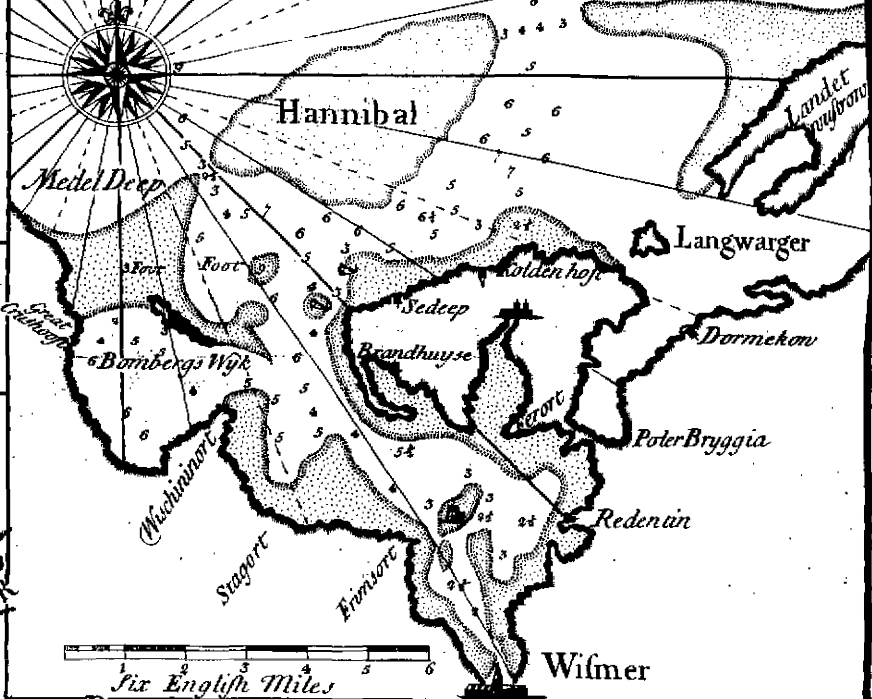
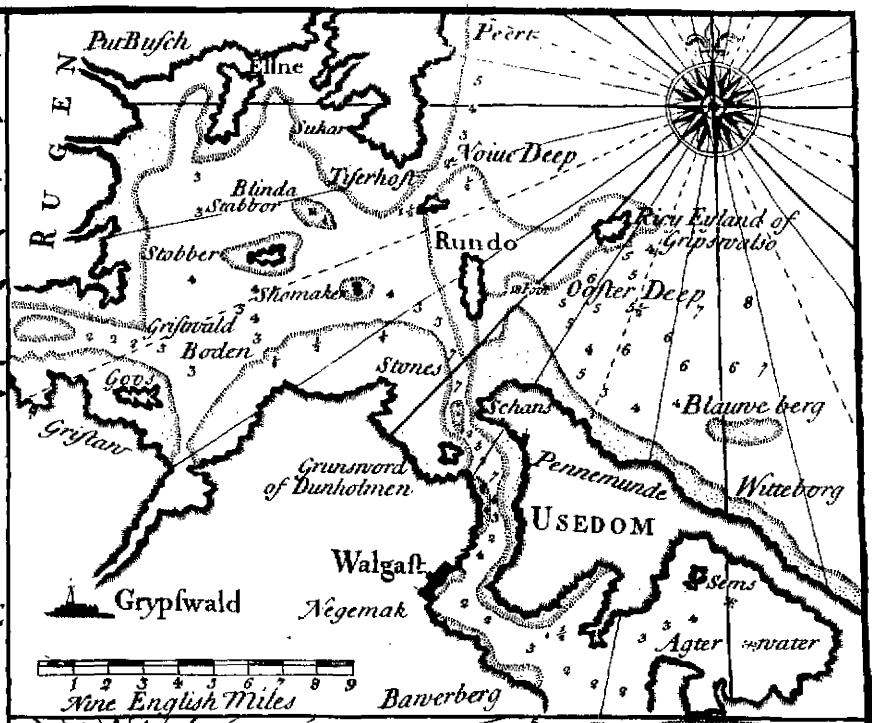
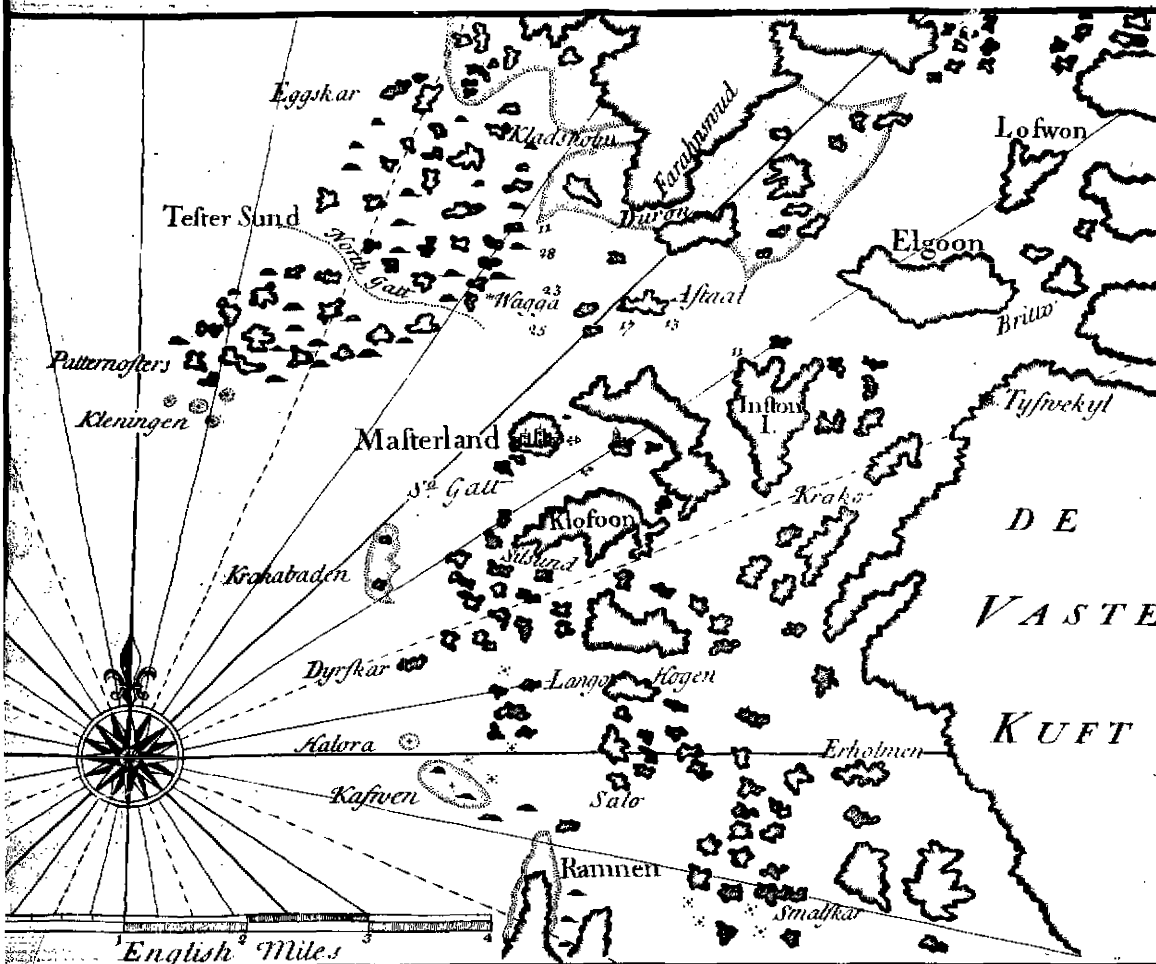


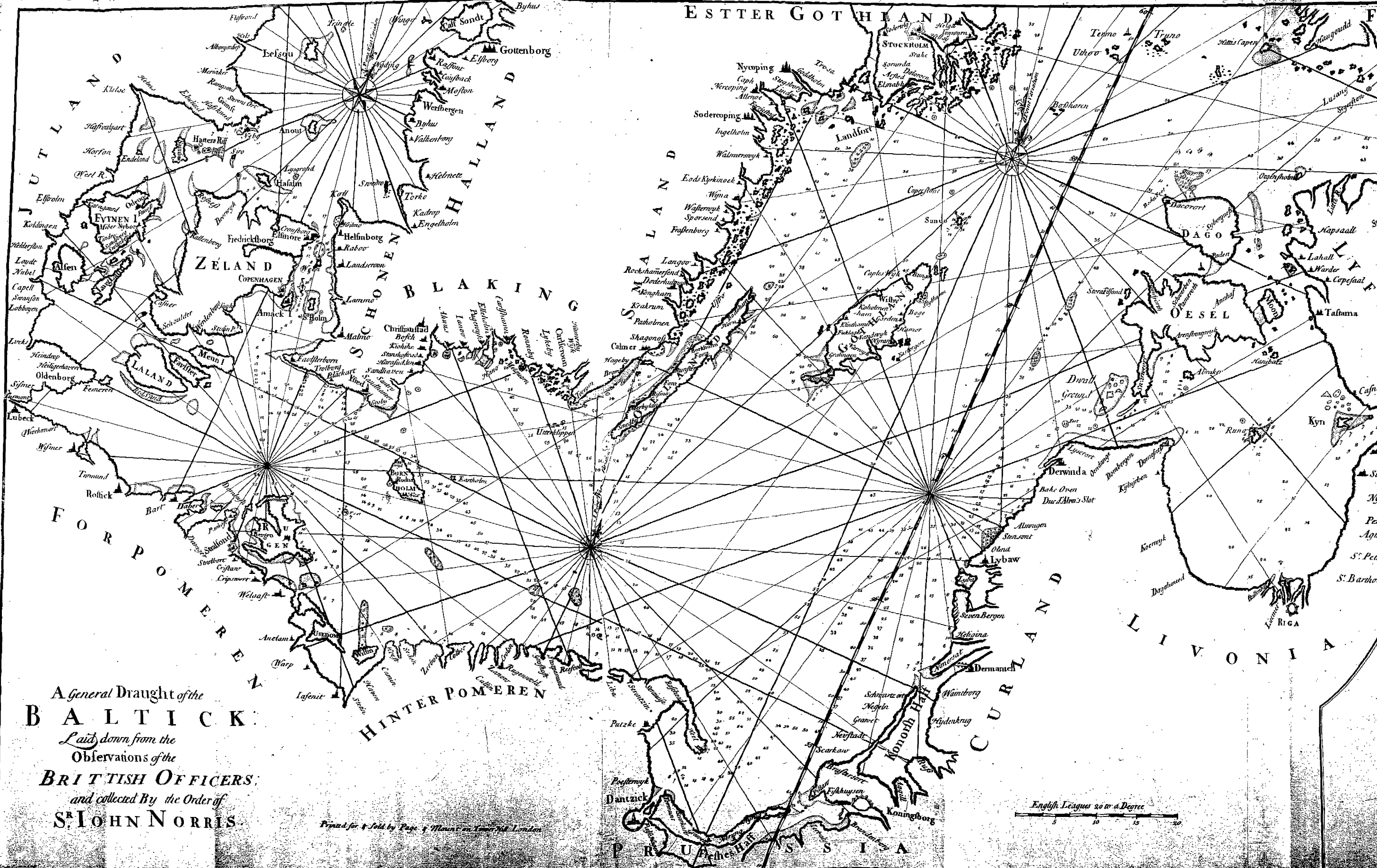
A Scale of English Miles
1 2 3 4 5 6 7 8 9 10 11 12



A
 LARGE CHART
 of the
 SOUND
 and
 BELT

A Scale of 10 English Leagues

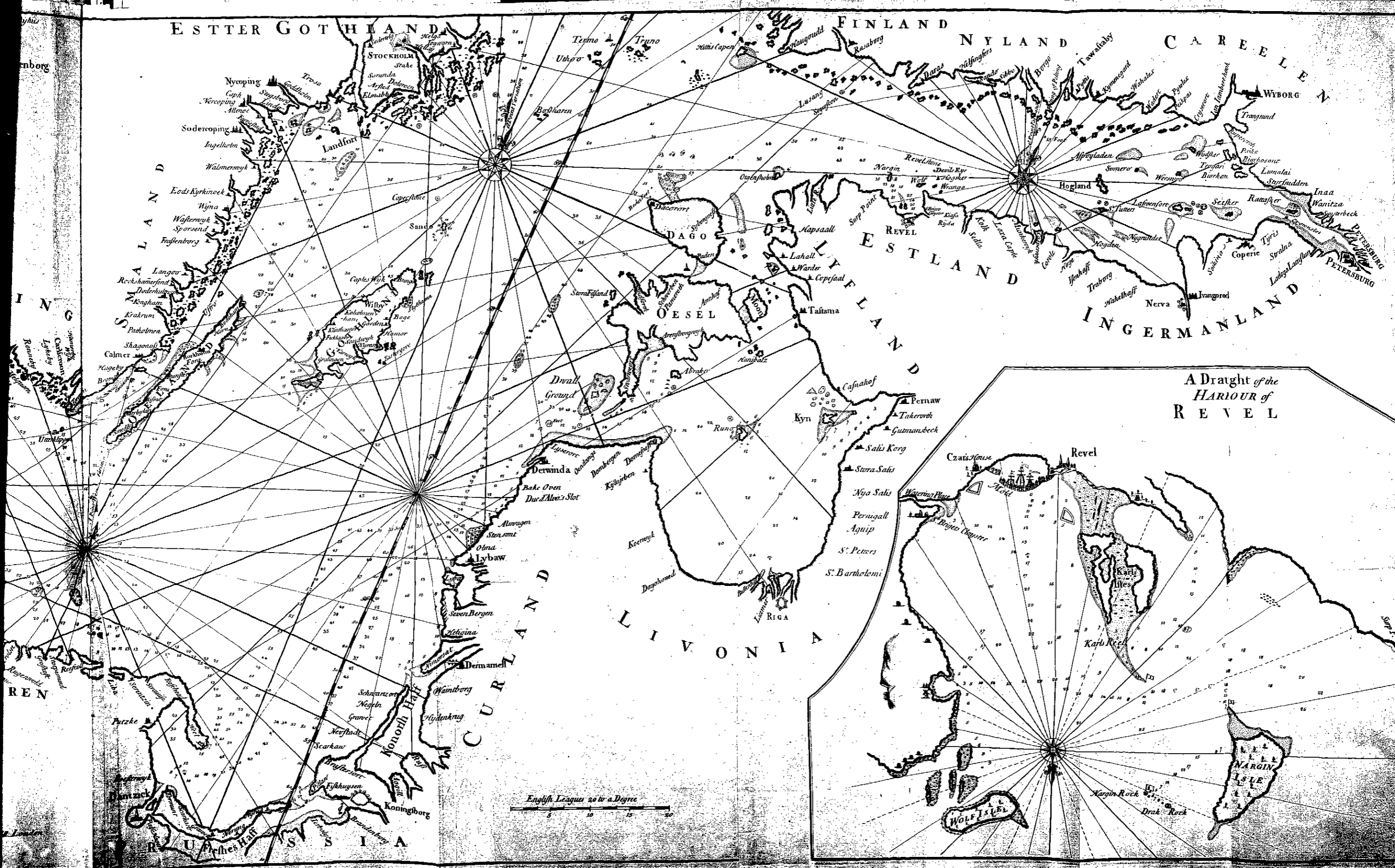




A General Draught of the
BALTICK
 Laid down from the
 Observations of the
BRITISH OFFICERS
 and collected By the Order of
S^t JOHN NORRIS

Printed for, & sold by, *W. Wood* in *St. Pauls Church-yard* London

English Leagues 20 to a Degree
 5 10 15 20



ESTTER GOTHLANDA

FINLAND

NYLAND

CAREELE

LAND

ESTLAND

INGERMANLAND

ING

LYFLAND

A Draught of the HARIOUR of REVEL

LIVONIA

CURLAND

RUSSIA

MARGIN ISLE

WOLF ISLE

English Leagues 20 to a Degree

borg

WYBORG

Nycooping

STOCKHOLM

Truno

Rasaborg

Tawastaly

Sodercooping

Landfor

Bocharn

Lusaang

Wahalar

WYBORG

Eods Kyrkinoek

Capestone

Sando

Revelstone

Hogland

WYBORG

Wajfarygk

Wajfarygk

Samatyland

Supp Pinar

Somero

WYBORG

Langor

Caples Wyk

Samatyland

Hapsaall

Latwenfort

WYBORG

Reckshamerfend

Wilby

Samatyland

Lahall

Setker

WYBORG

Krakron

Krakron

Samatyland

Warder

Traborg

WYBORG

Shagonof

Shagonof

Samatyland

Cepfaal

Nerva

WYBORG

Galmer

Galmer

Samatyland

Taftama

Ivangrod

WYBORG

Umschlop

Umschlop

Samatyland

Kyn

Revel

WYBORG

Umschlop

Umschlop

Samatyland

Casnahof

Czais House

WYBORG

Umschlop

Umschlop

Samatyland

Pernaw

Revel

WYBORG

Umschlop

Umschlop

Samatyland

Takerent

Revel

WYBORG

Umschlop

Umschlop

Samatyland

Gutmanbeck

Revel

WYBORG

Umschlop

Umschlop

Samatyland

Salis Korg

Revel

WYBORG

Umschlop

Umschlop

Samatyland

Stora Salis

Revel

WYBORG

Umschlop

Umschlop

Samatyland

Pernigall

Revel

WYBORG

Umschlop

Umschlop

Samatyland

Agqip

Revel

WYBORG

Umschlop

Umschlop

Samatyland

S. Peters

Revel

WYBORG

Umschlop

Umschlop

Samatyland

S. Bartholomi

Revel

WYBORG

Umschlop

Umschlop

Samatyland

Wacrima Fluss

Revel

WYBORG

Umschlop

Umschlop

Samatyland

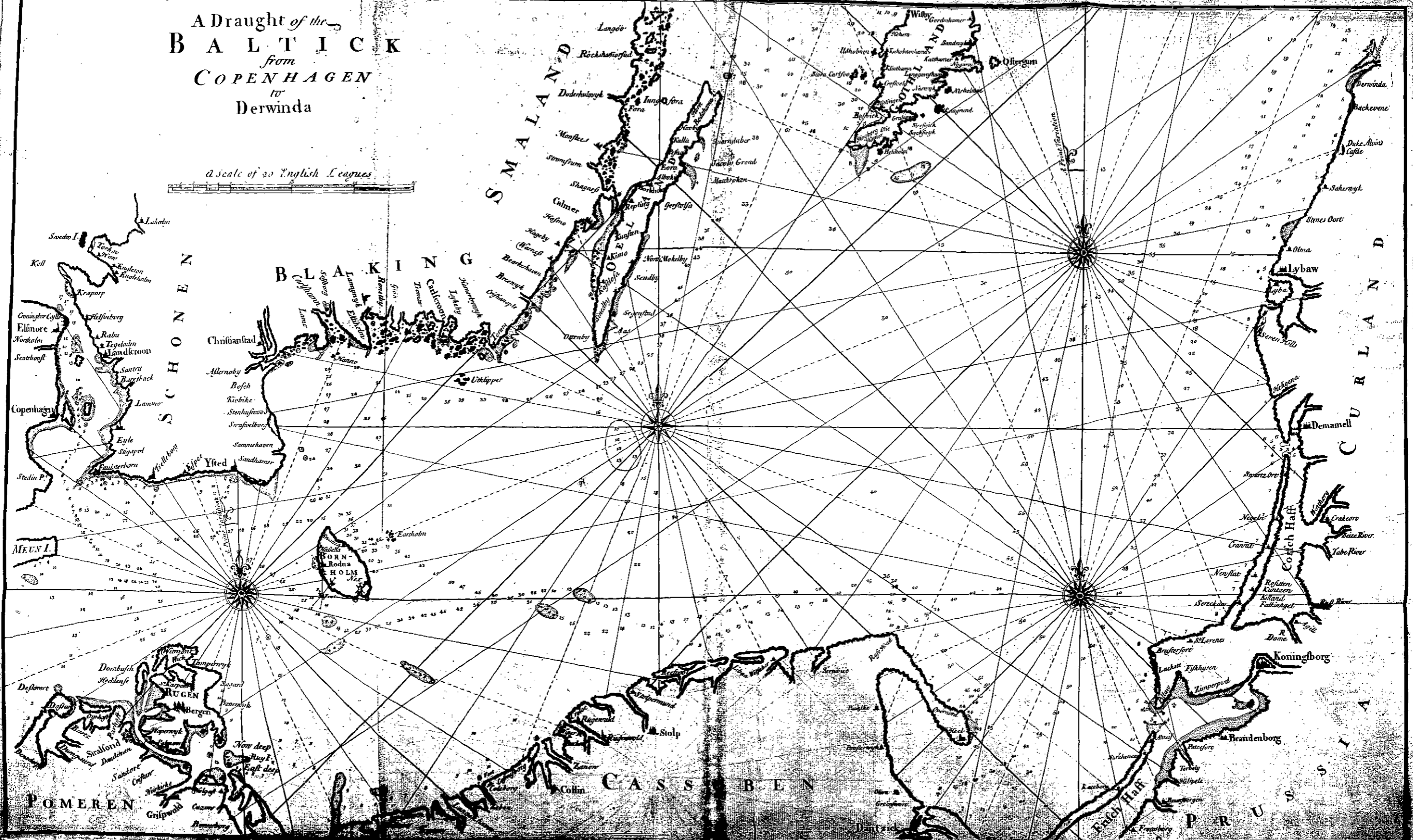
Brigga Casurr

Revel

WYBORG

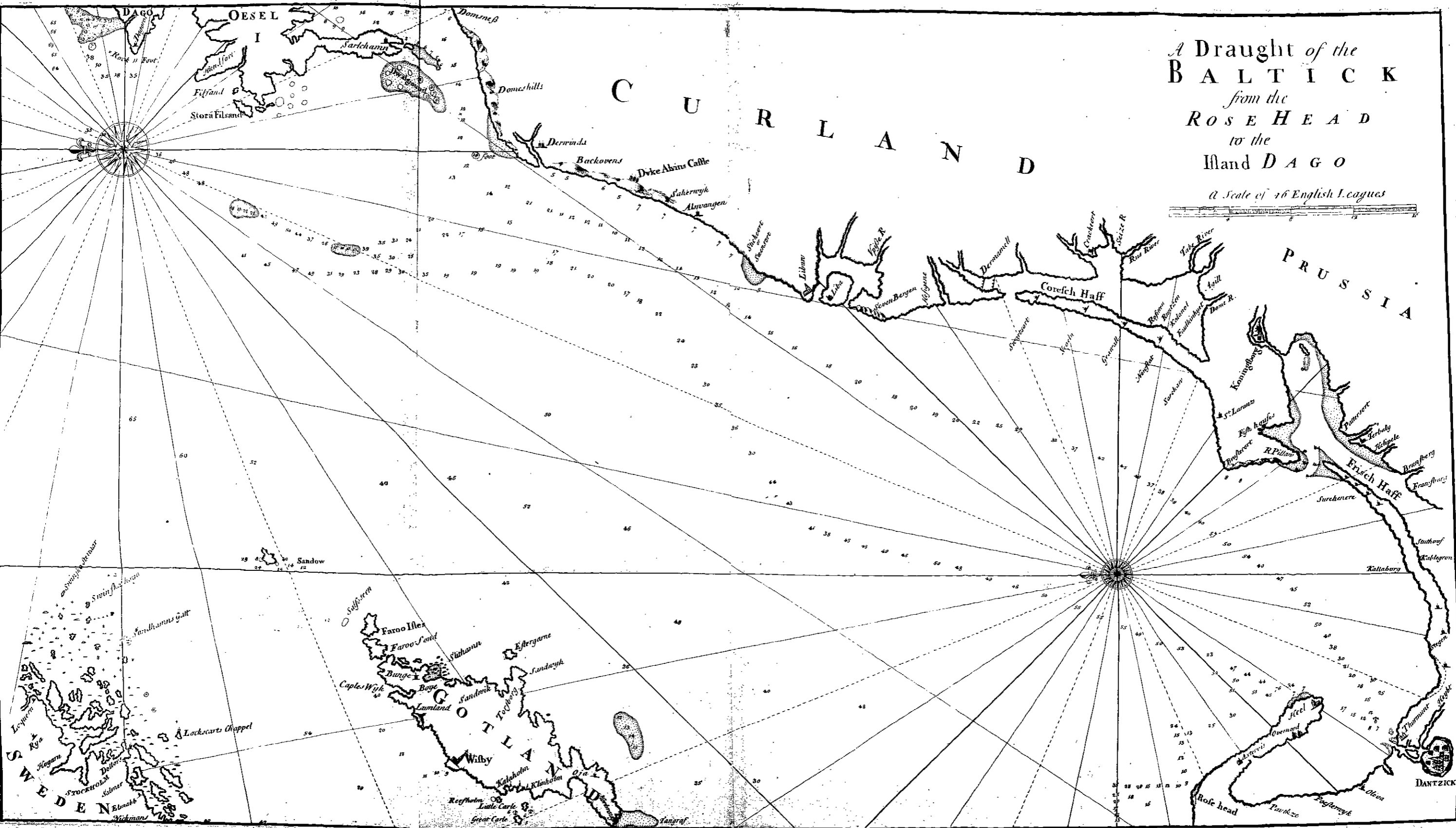

A Draught of the
B A L T I C K
from
C O P E N H A G E N
to
Derwinda

a scale of 20 English Leagues



A Draught of the
BALTIC K
from the
ROSE HEAD
to the
Island **DAGO**

A Scale of 16 English Leagues



DAGO
OESSEL
Sarlchann
Domschills
Derrinda
Backovens
Dyke Abins Calle
Sahernykh
Abwangen
Lithuan
Koen Bergen
Dermamell
Coreich Haff
Rus River
Tale River
Agilt
Dome R.
Koenigsberg
S. S. Loran
Egh. haffes
R. Pillen
Erich Haff
Surchenere
Kaltaburg
Stathof
Kaltaburg
Rofe head
Pawitsee
Pogheringh
L. Olen

SWEDEN
Levern
Rye
Hogun
Stroctrolm
Salmer
Blmahl
Bickman
Lockarts Chappel
Sandow
Siffstern
Faroo Iles
Faroo Seed
Stihann
Eftergarne
Bunge
Boge
Sandnykh
Sandnykh
Lumland
Wilby
Kalsholm
Klathelm
Oja
Reefholm
Lude Carle
Grot Carle
Langraf

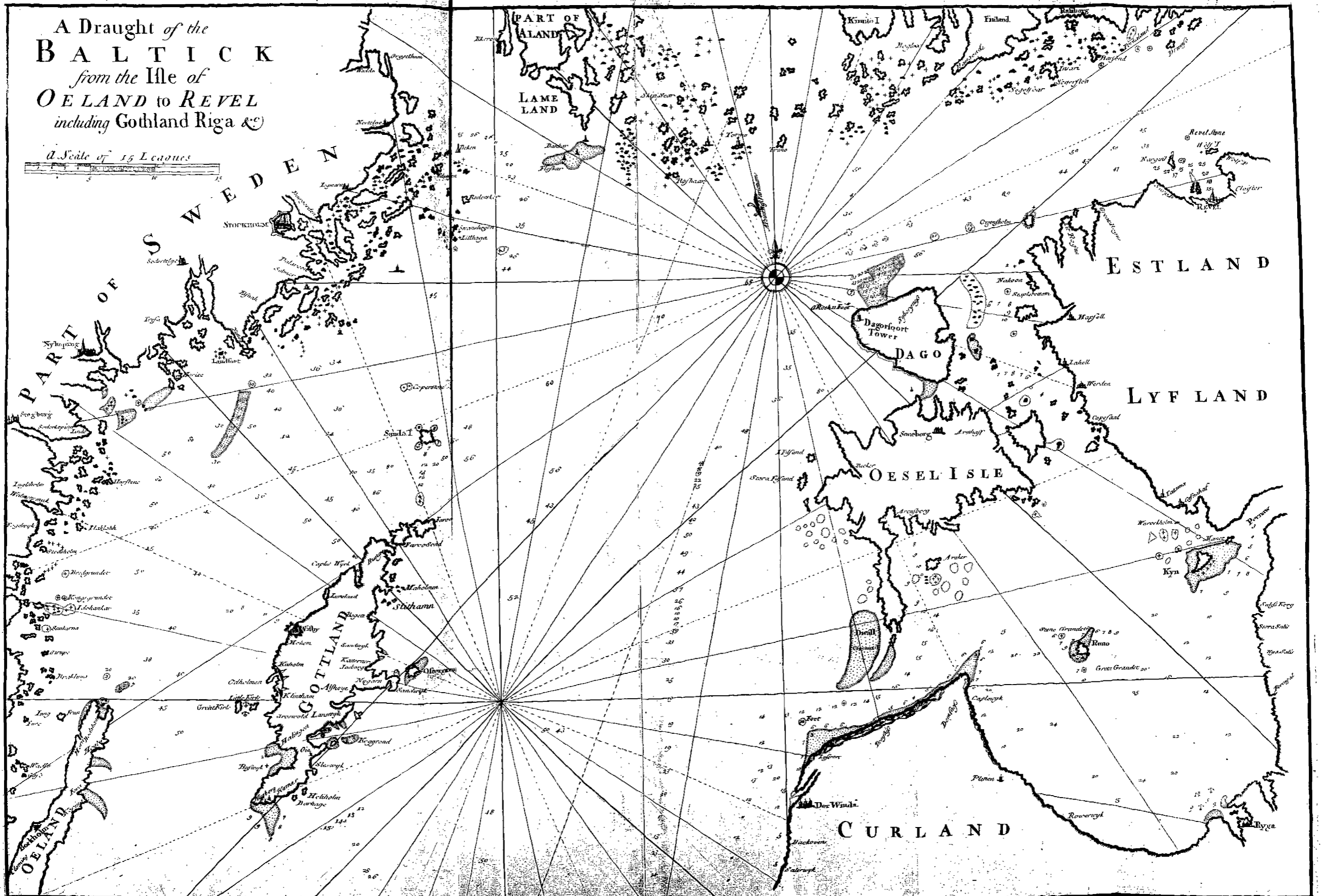
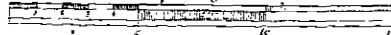
GOTTLAND
S. S. Loran
Egh. haffes
R. Pillen
Erich Haff
Surchenere
Kaltaburg
Stathof
Kaltaburg
Rofe head
Pawitsee
Pogheringh
L. Olen

PRUSSIA

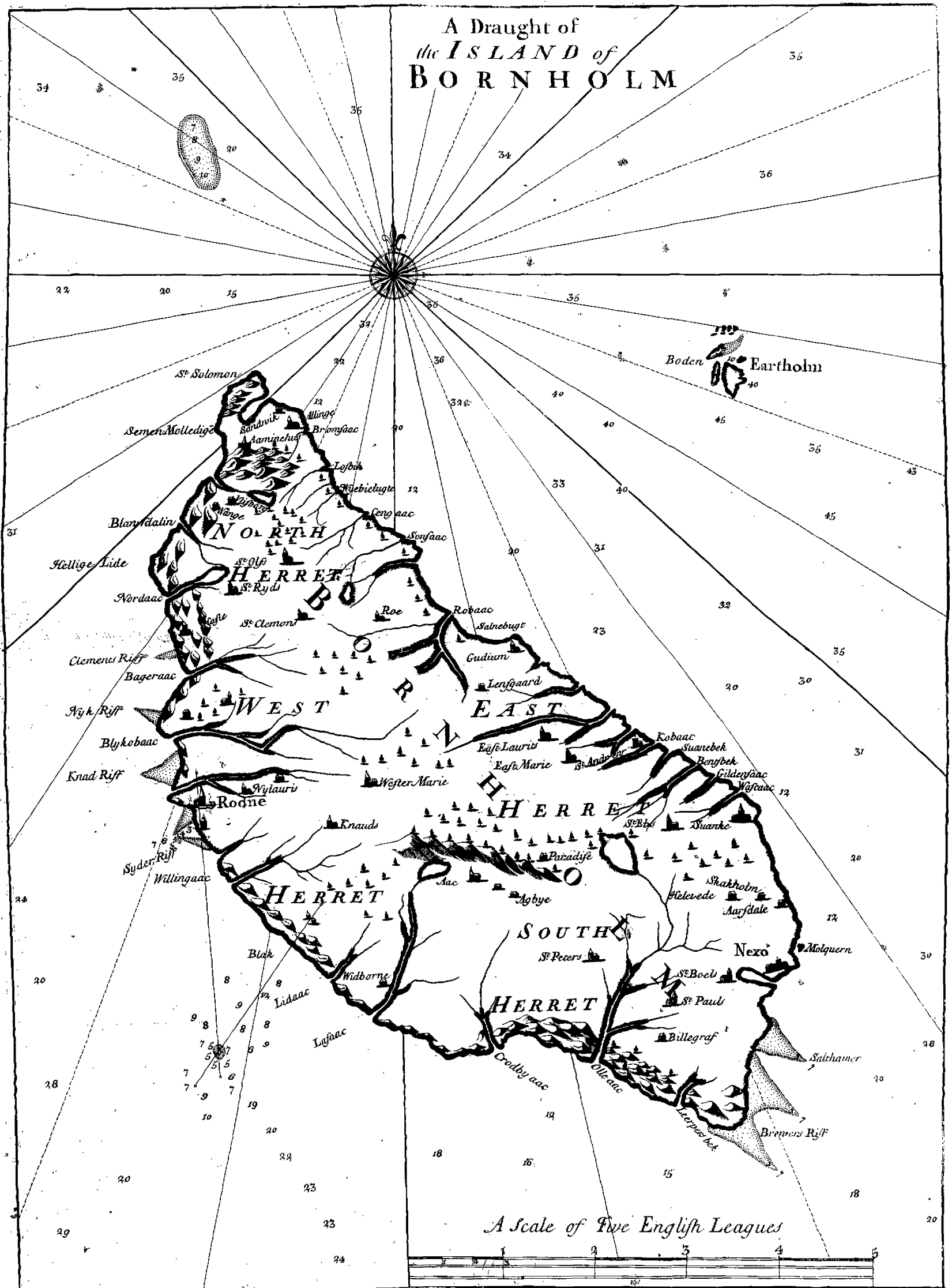
DANTZICK

A Draught of the
BALTICK
from the Isle of
OELAND to **REVEL**
including Gothland Riga &c

A Scale of 15 Leagues

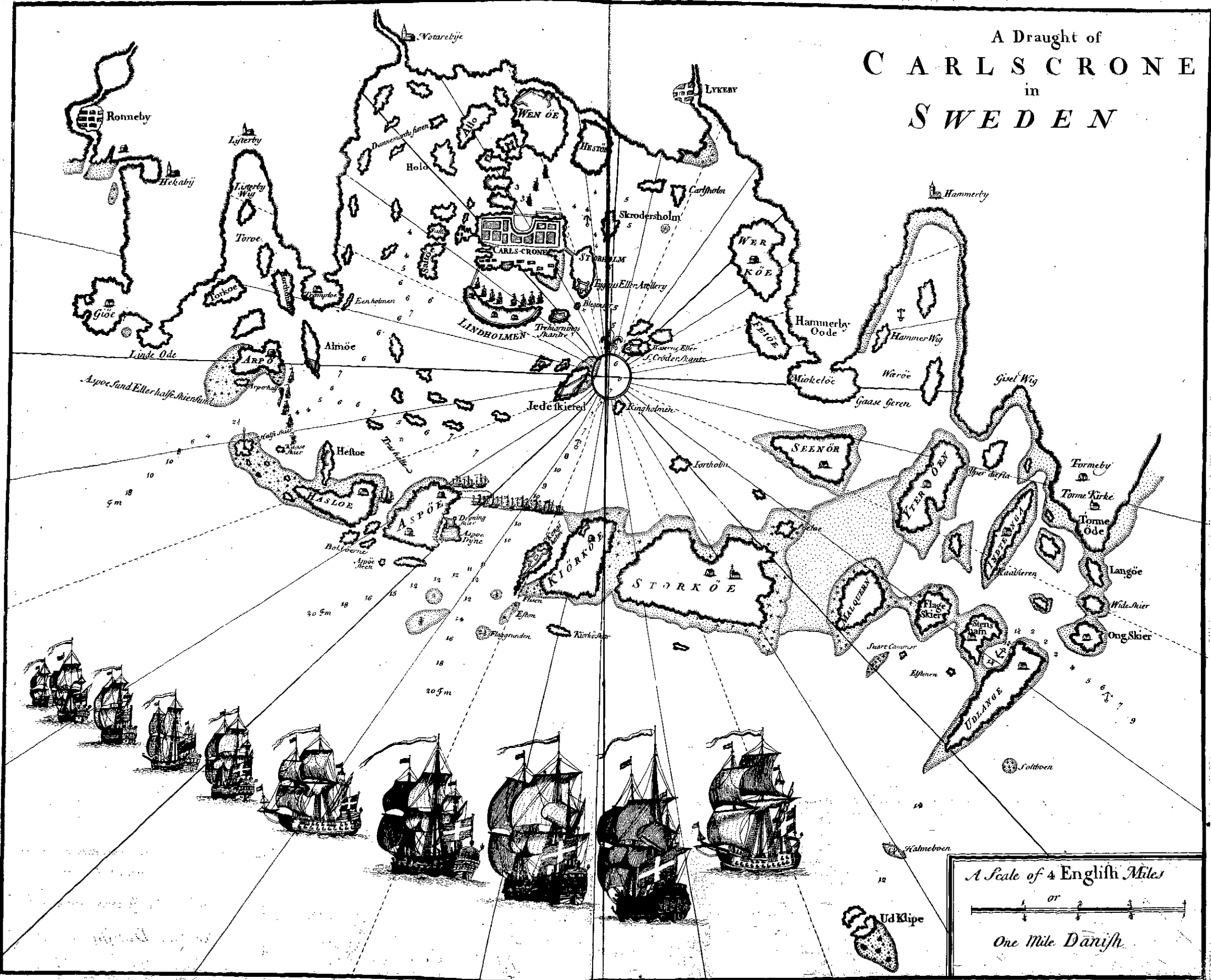


A Draught of the ISLAND of BORNHOLM

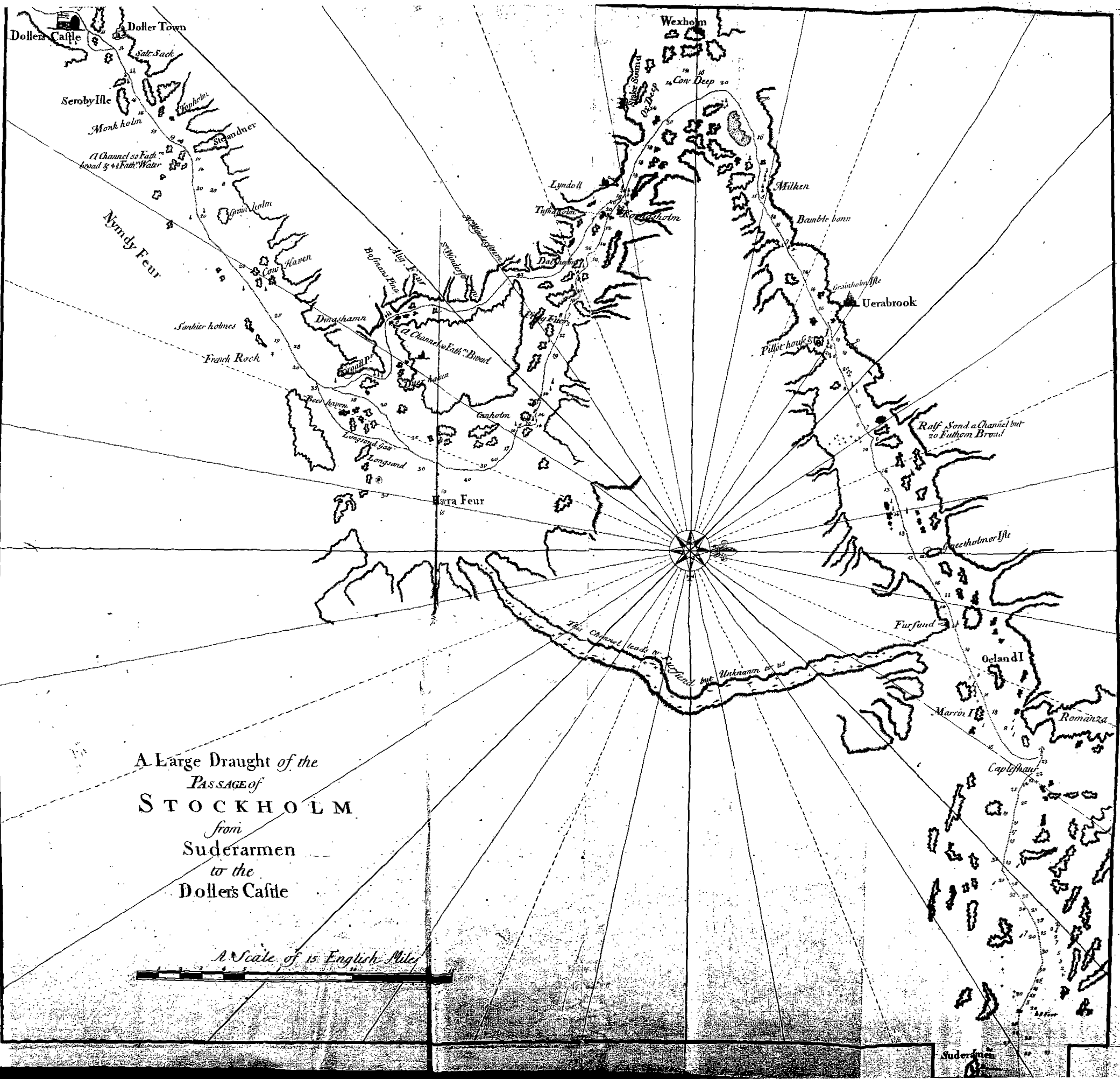


A Scale of Five English Leagues

A Draught of
CARLS CRONE
 in
SWEDEN




A Scale of 4 English Miles
 or
 One Mile Danish



A Large Draught of the
PASSAGE of
STOCKHOLM
 from
 Suderarmen
 to the
 Doller's Castle

A Scale of 15 English Miles



Suderarmen

A Draught of
the *PASSAGE* of
STOCKHOLM
from
LANDSORT
to
SUDERARMEN
with the remarkable
Rocks & Illands *Sea-ward*

Note the Pricked Line with the Figures Shows the Draught the *Revele St. John Norra*
canoe through with this *Swedish* Fleet under his Command the 23^d of August 1719
Note the Mark *is* Prickets or Small Becons on broken Rocks of several Depths under Water

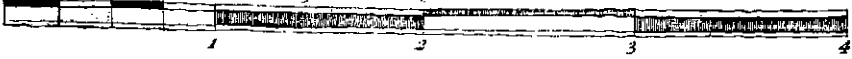


A Scale of Eight English Leagues

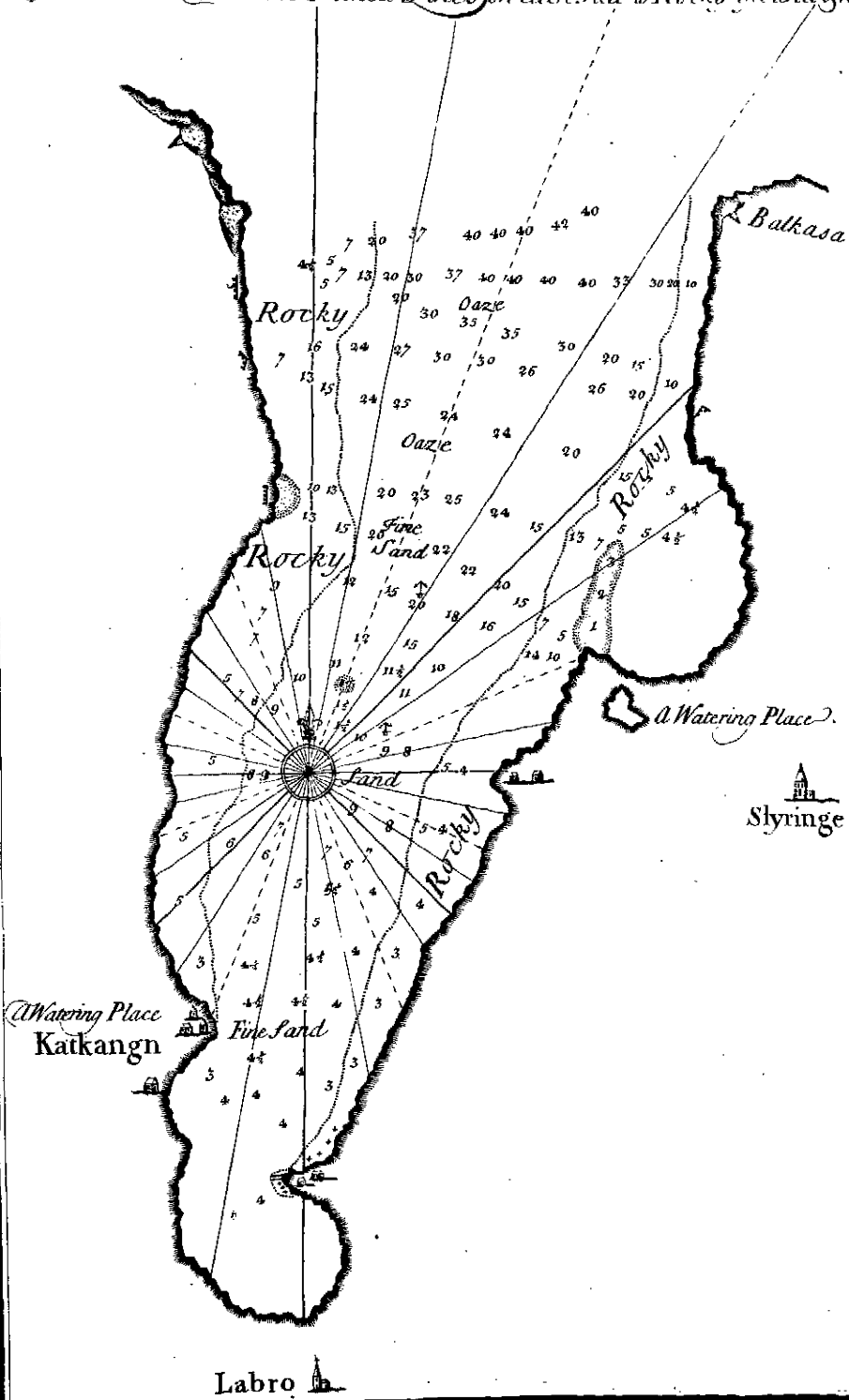


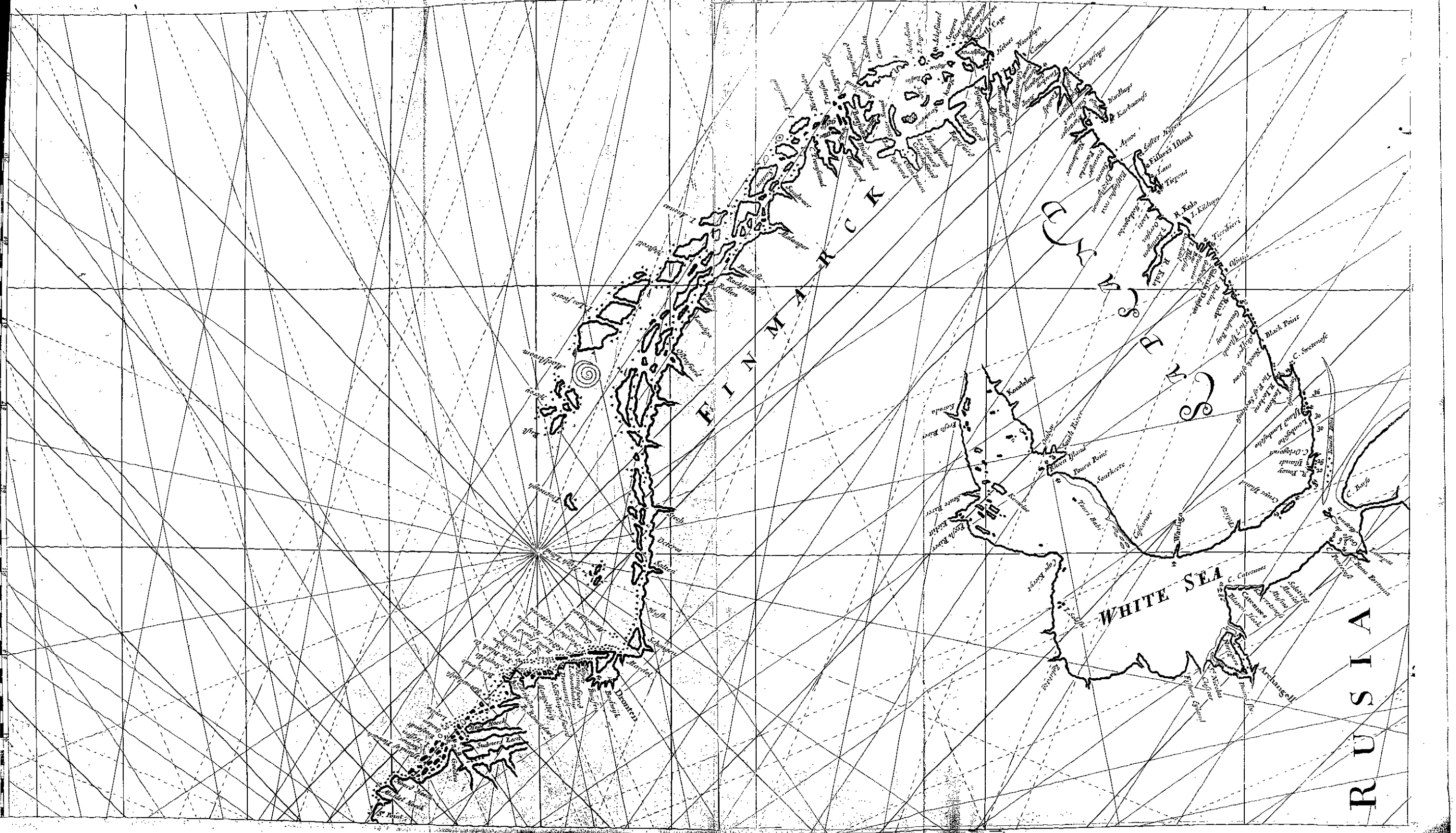
A Draught of CAPLES WYK or BAY

A Scale of 4 English Miles



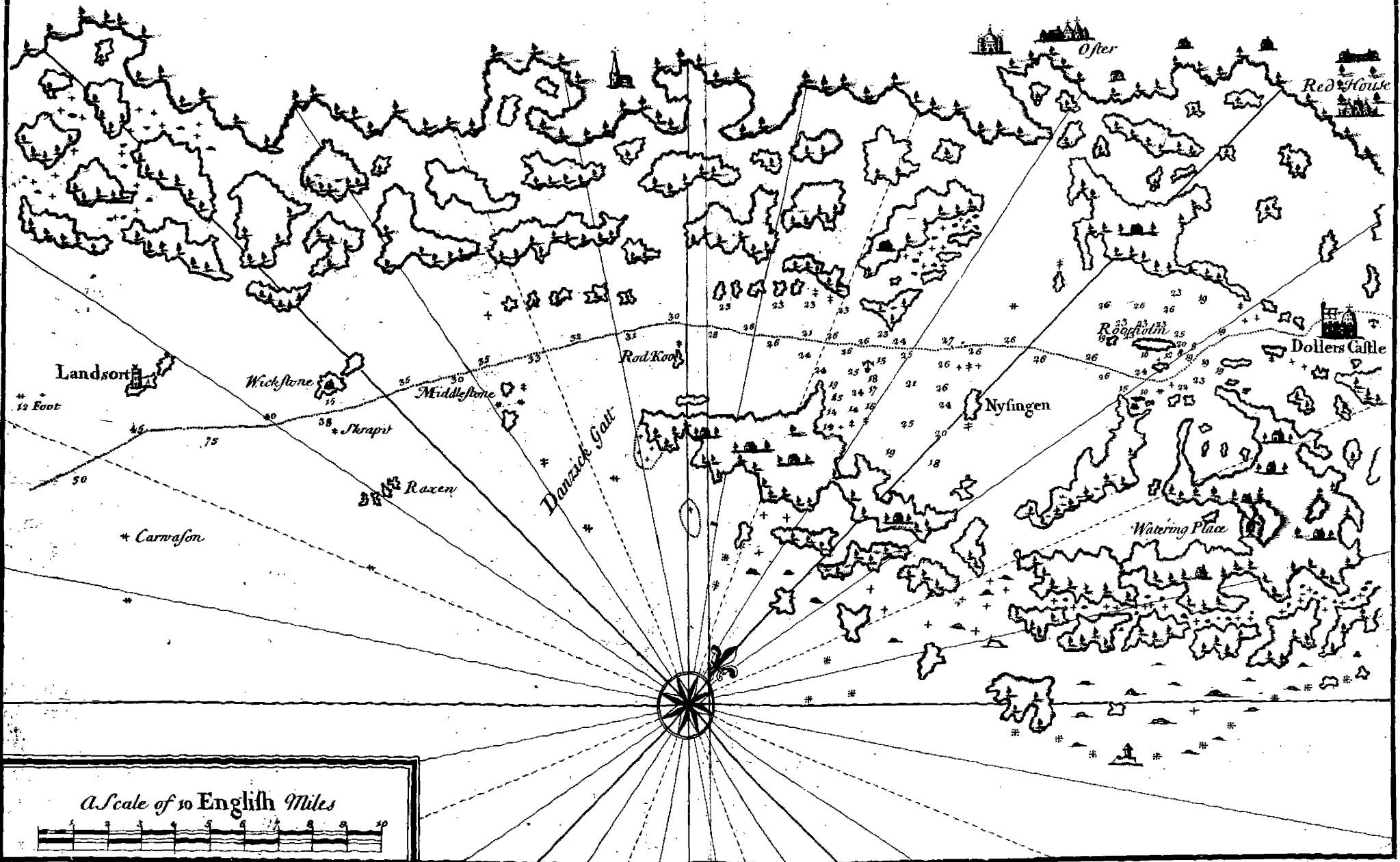
Note *All Within the Pricked Lines on each Side is Rocky Ground & withoutland.*





A Draught of the *PASSAGE* of **STOCKHOLM** from *LANDSORT* to *DOLLERS-CASTLE*

Note the Pick.^d Line shows the fair Way. This Mark + the Rocks above Water, and this + the Rocks under Water.



A Scale of 10 English Miles

